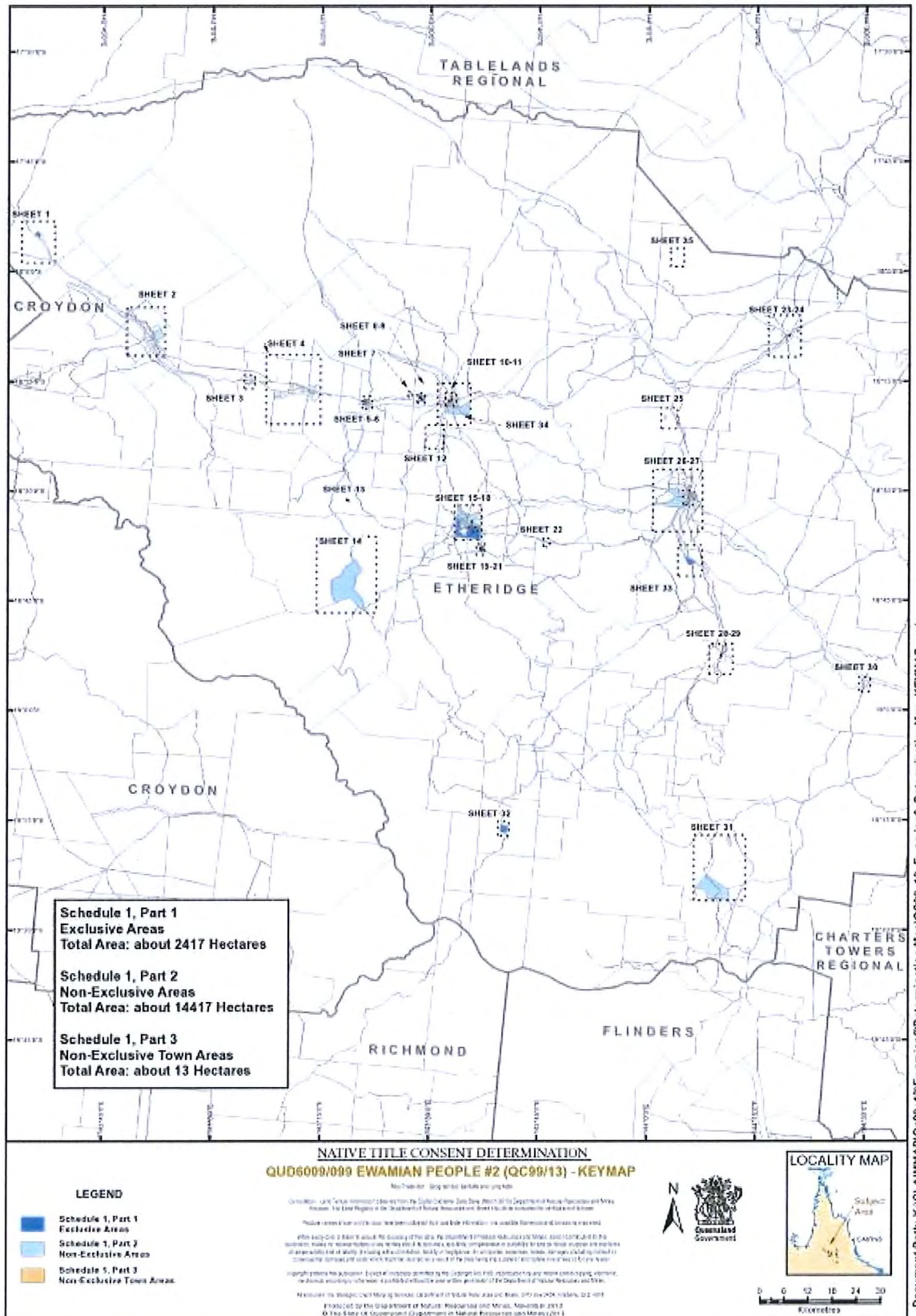
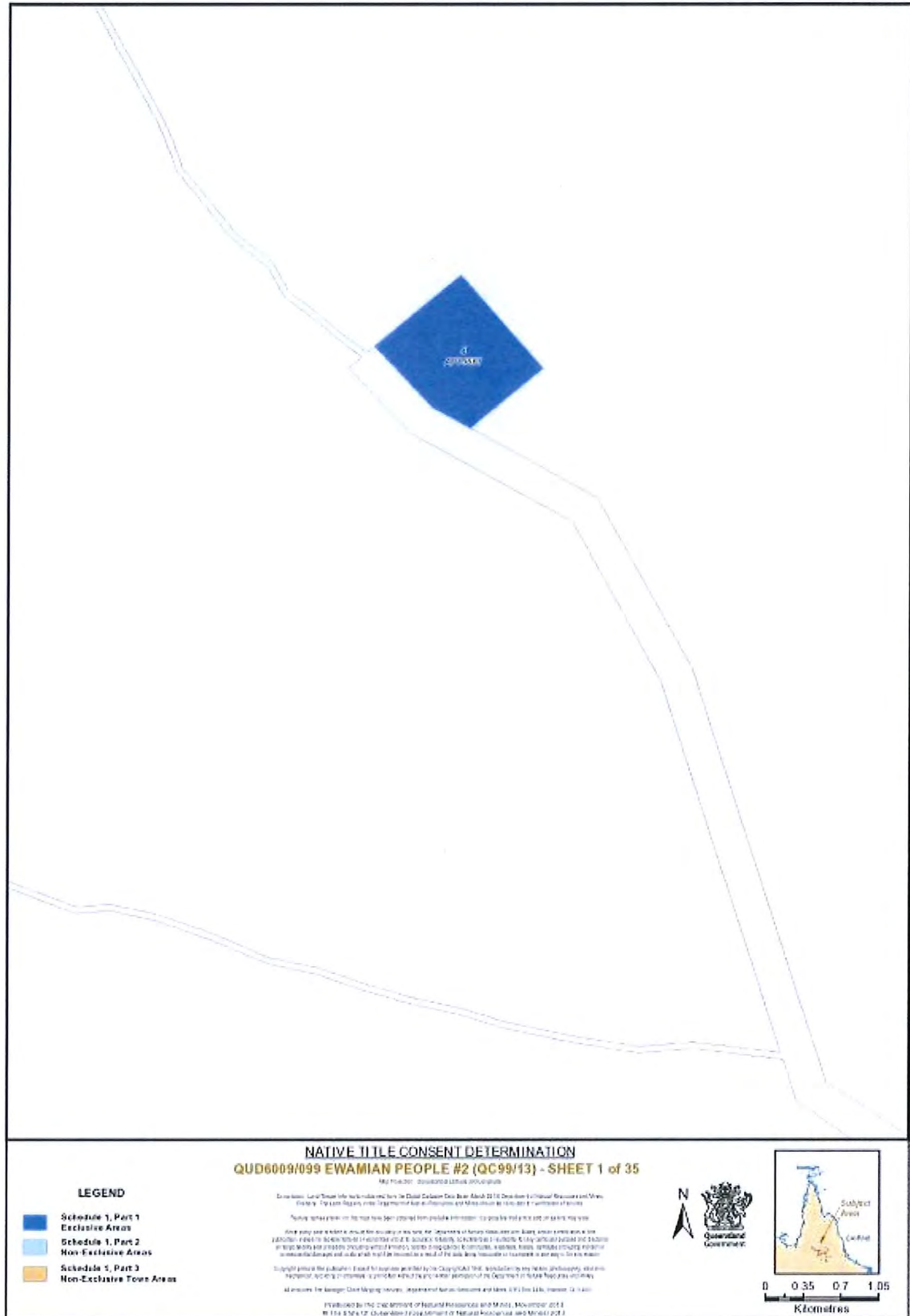




PART B - Map of Agreement Area

Ewamian People #2 QUD6009/99



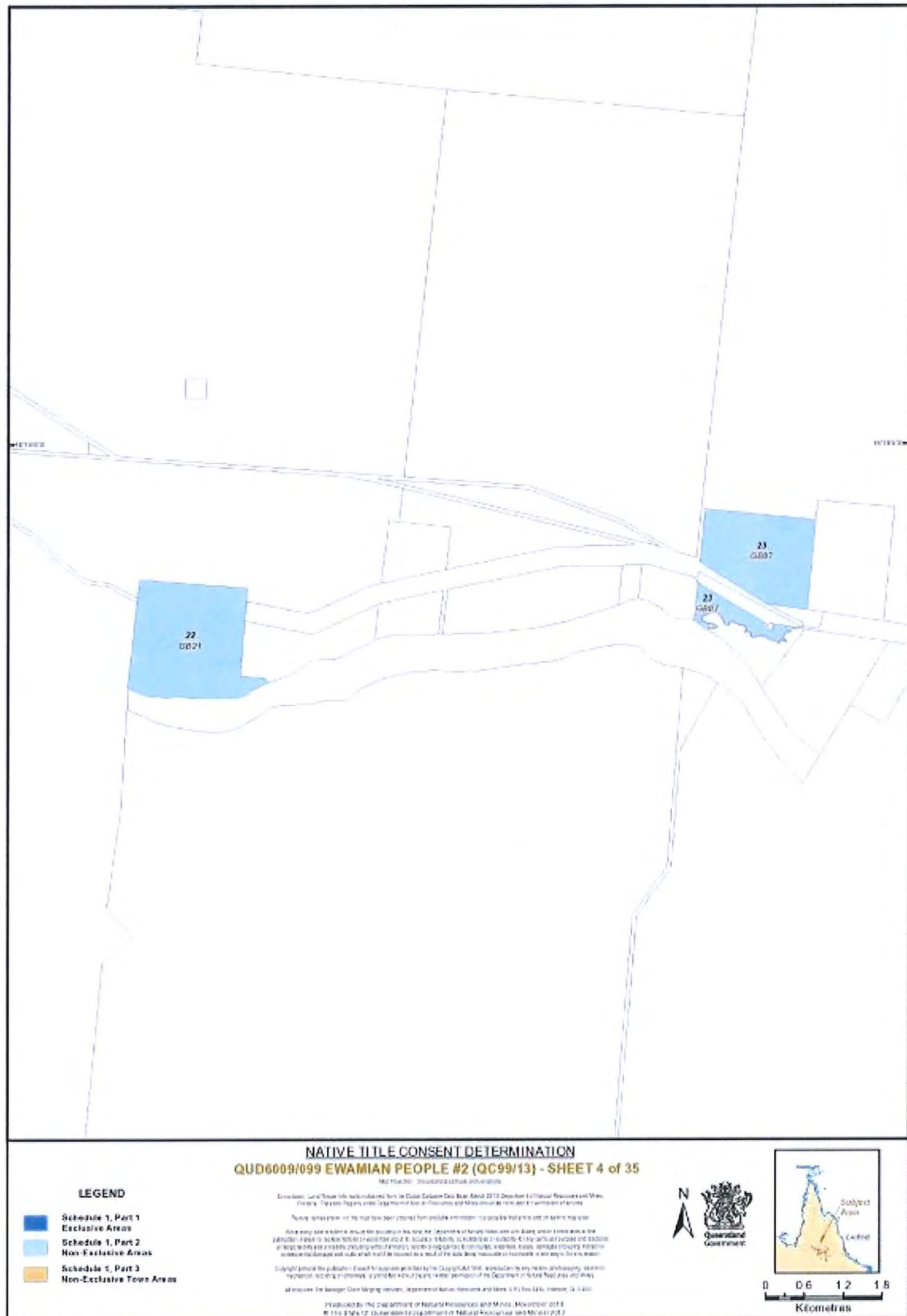


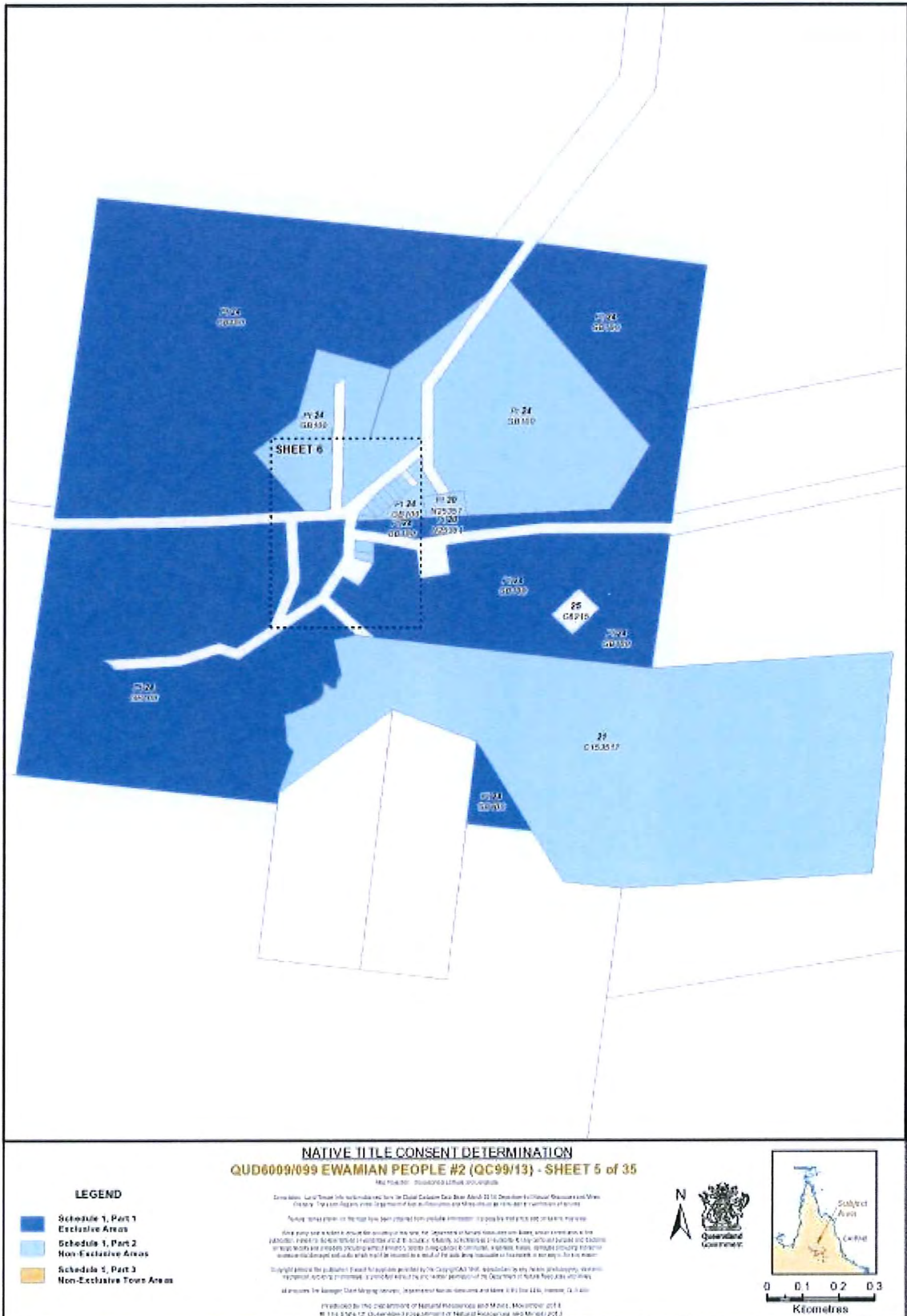


Document Path: K:\CLM\MAP\QC99_13\Ewamian2\Determination Map\QC99_13_Ewamian2_DeterminationMap_SHEET2.mxd





Document Path: K:\CLM\MAP\QC99_13\Ewamian2\Consent\Map\QC99_13_Ewamian2_DeterminationMap_SHEET3.mxd

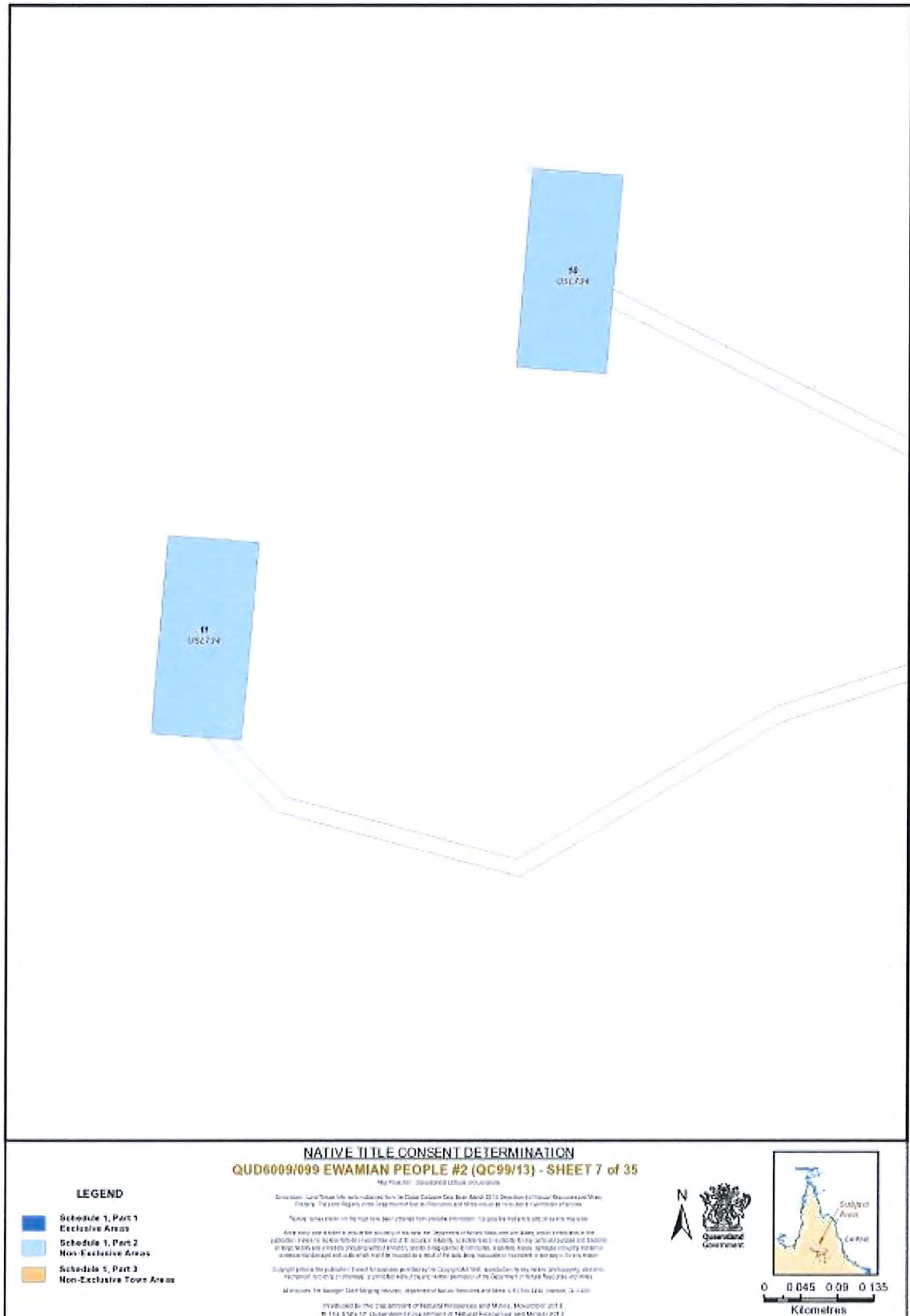





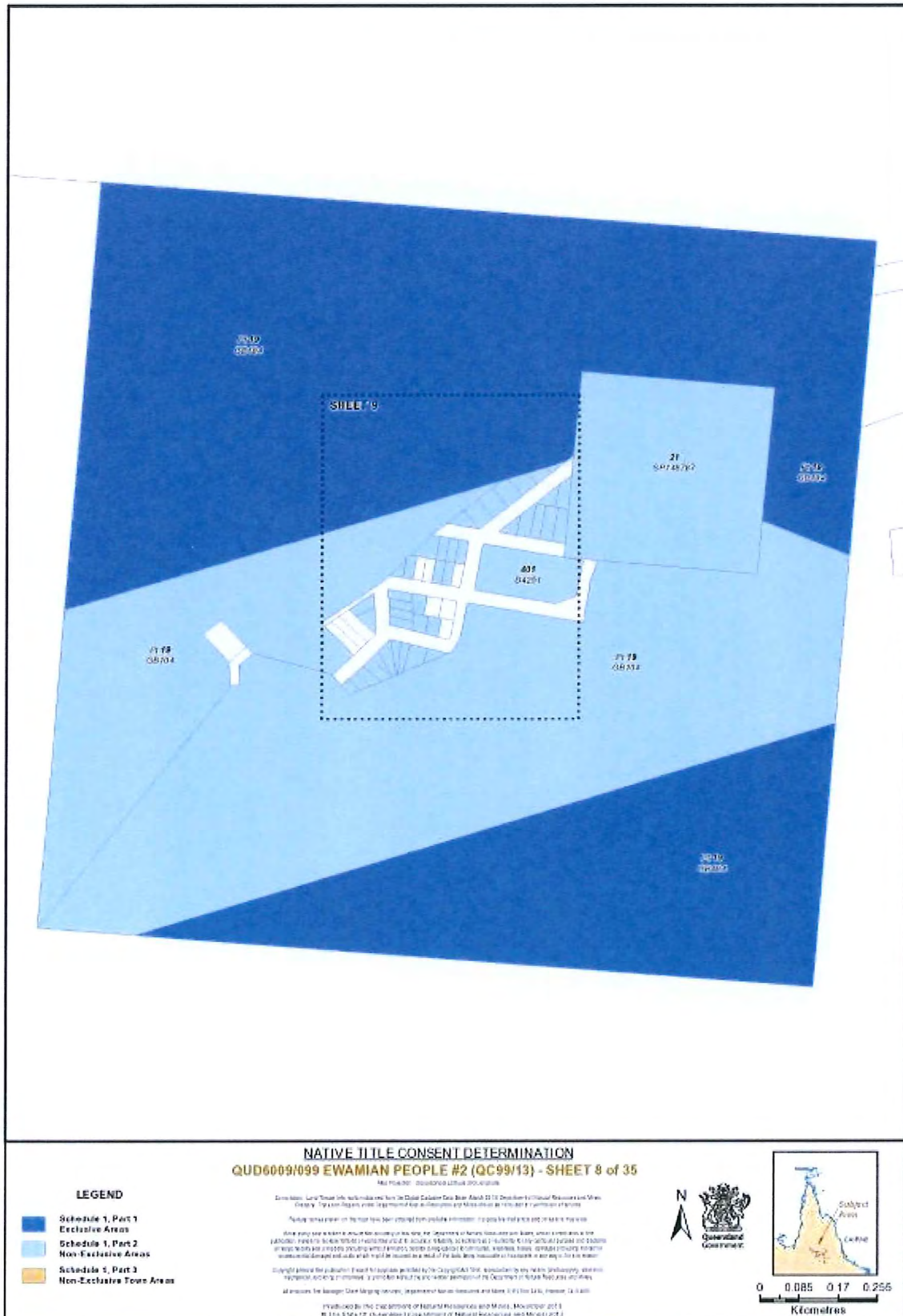
Document Path: K:\CLAIMMAP\Qc99_13\Ewamian\2\Determination Map\QC99_13_Ewamian_2\DeterminationMap_SHEET5.mxd




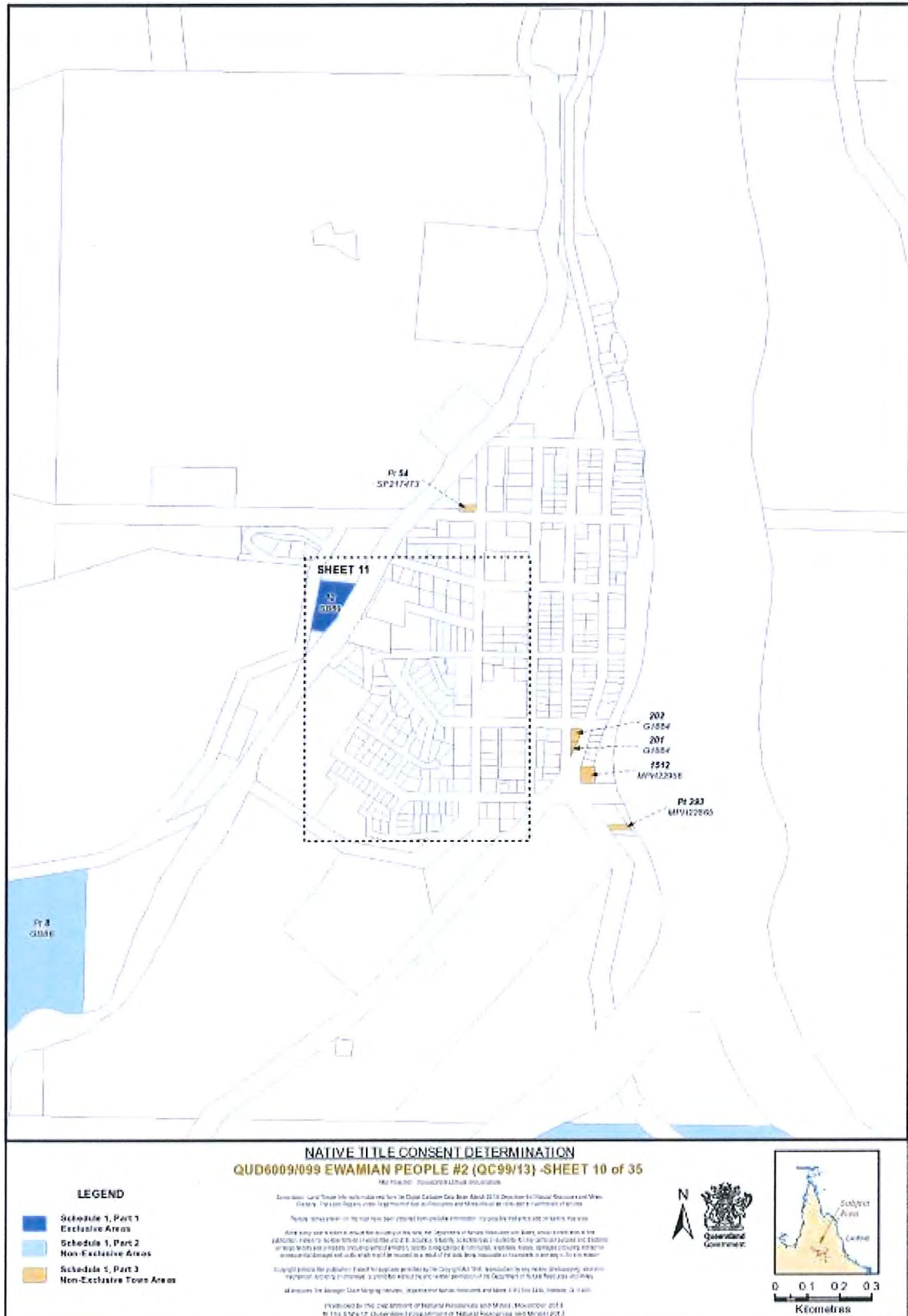
Document Path: K:\CLM\MAP\QC99_13\Ewamian2\QUD6009_13_Ewamian2_DeterminationMap_SHEETS.mxd

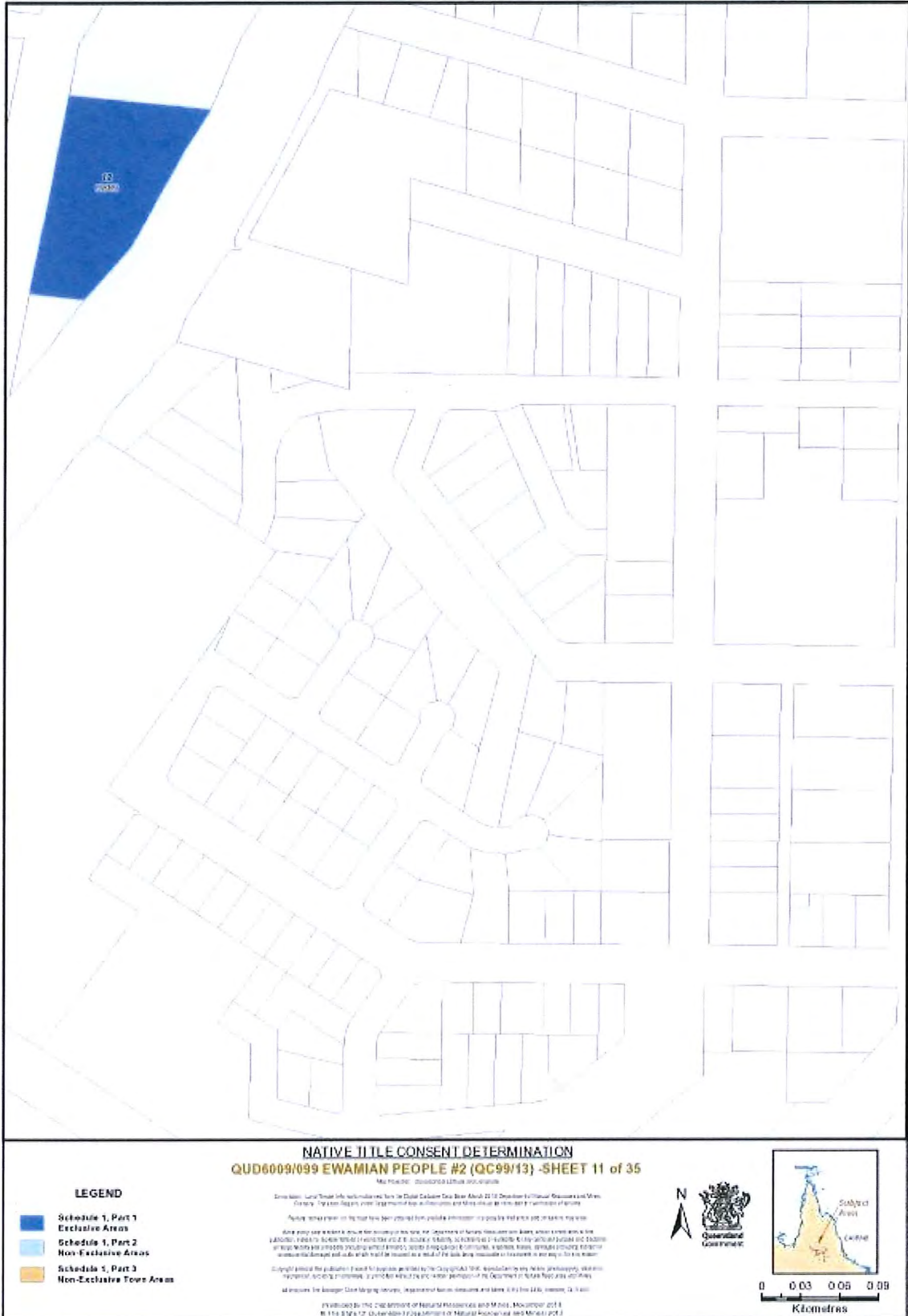


Document Path: K:\CL\MAP\QC99_13\Ewamian2\Consent Determination Map\QC99_13_Ewamian2_DeterminationMap_SHEET73.mxd











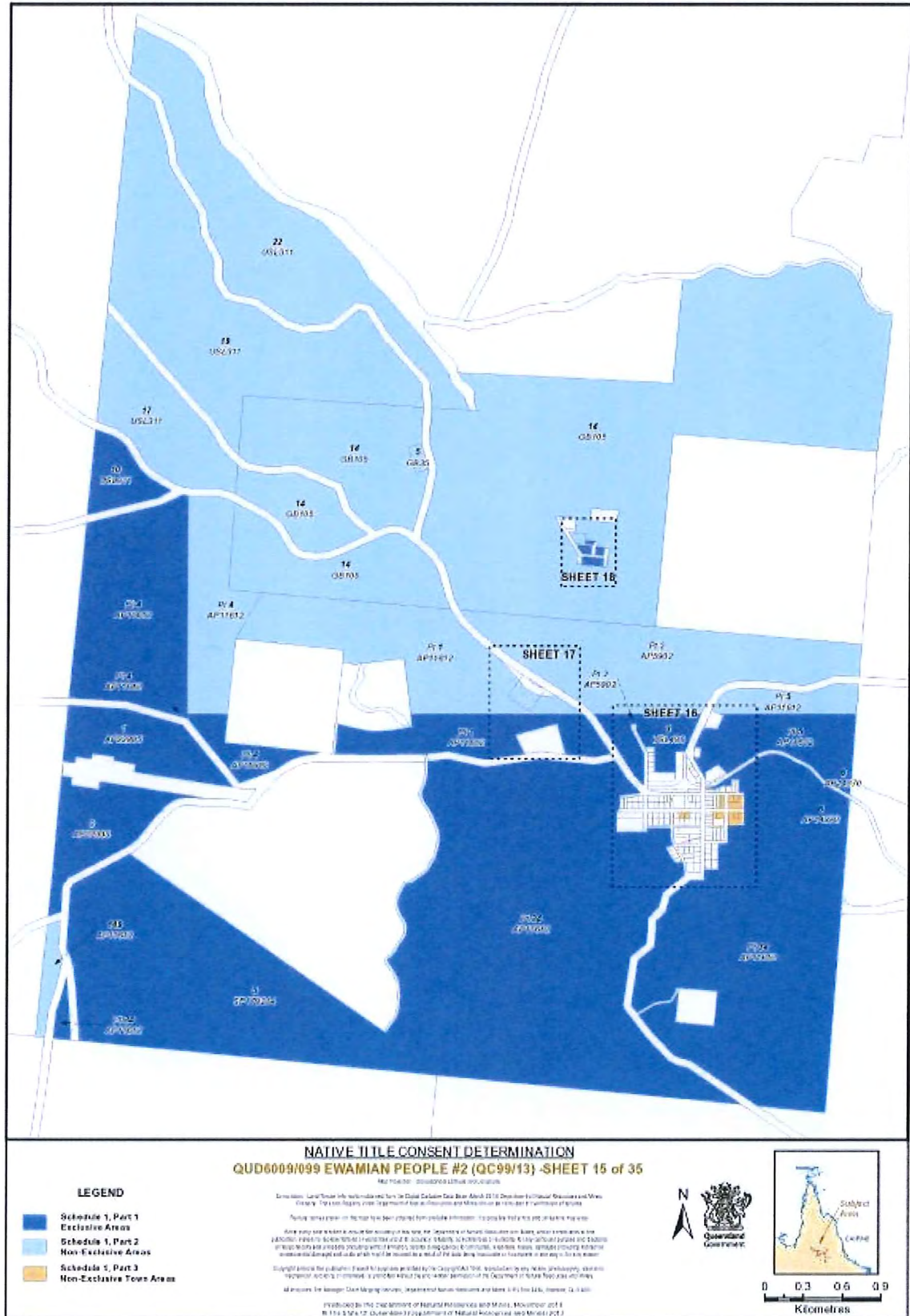





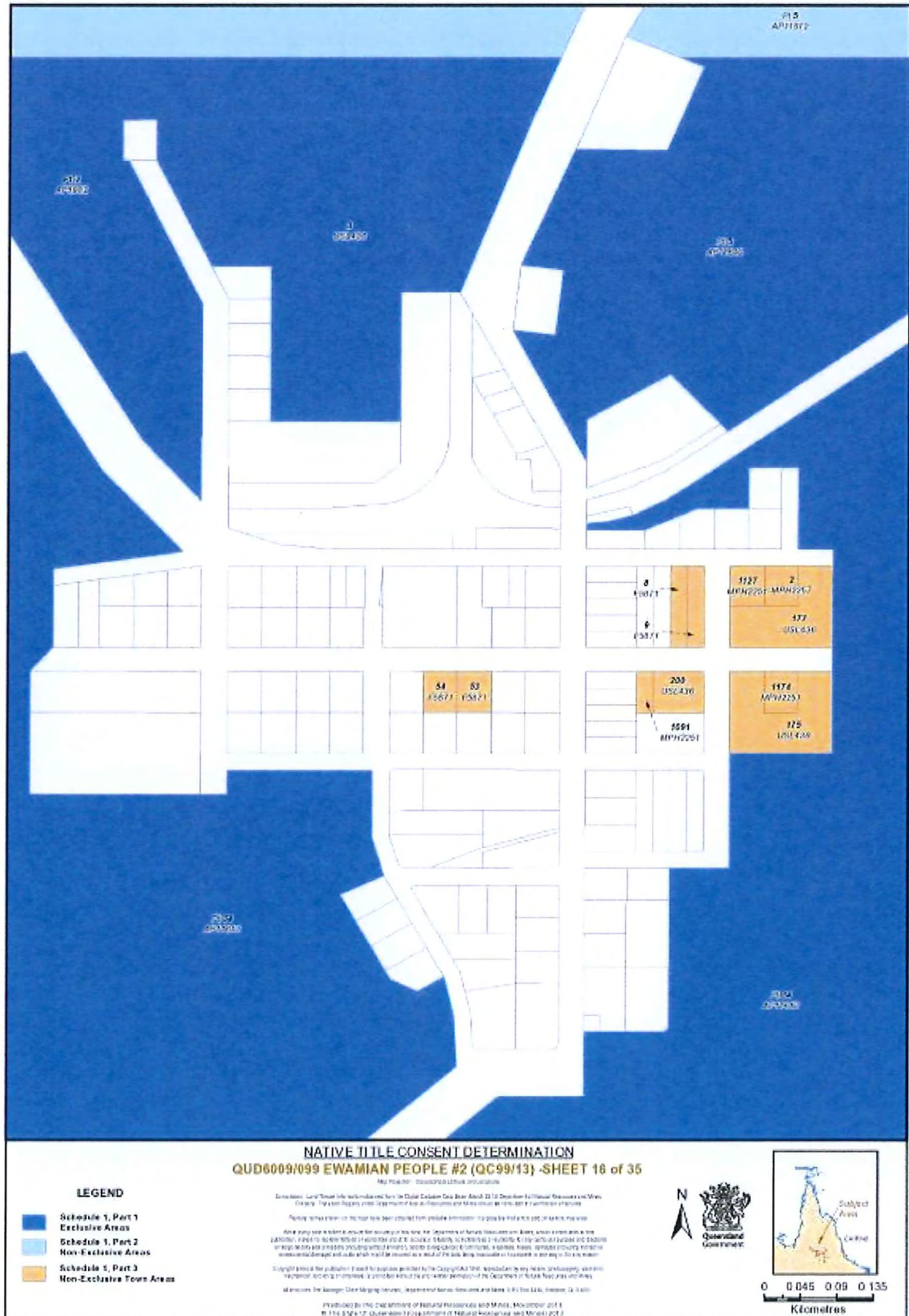

Document Path: K:\CLAIMMA\P10c99_1\Ewamian2\IDetermination Map\QC99_13_Ewamian2_DeterminationMap_SHEET13.mxd





Document Path: K:\CLAIMMAP\QC99_13\Ewamian2\Determination Map\QC99_13_Ewamian2_DeterminationMap_SHEETS.mxd



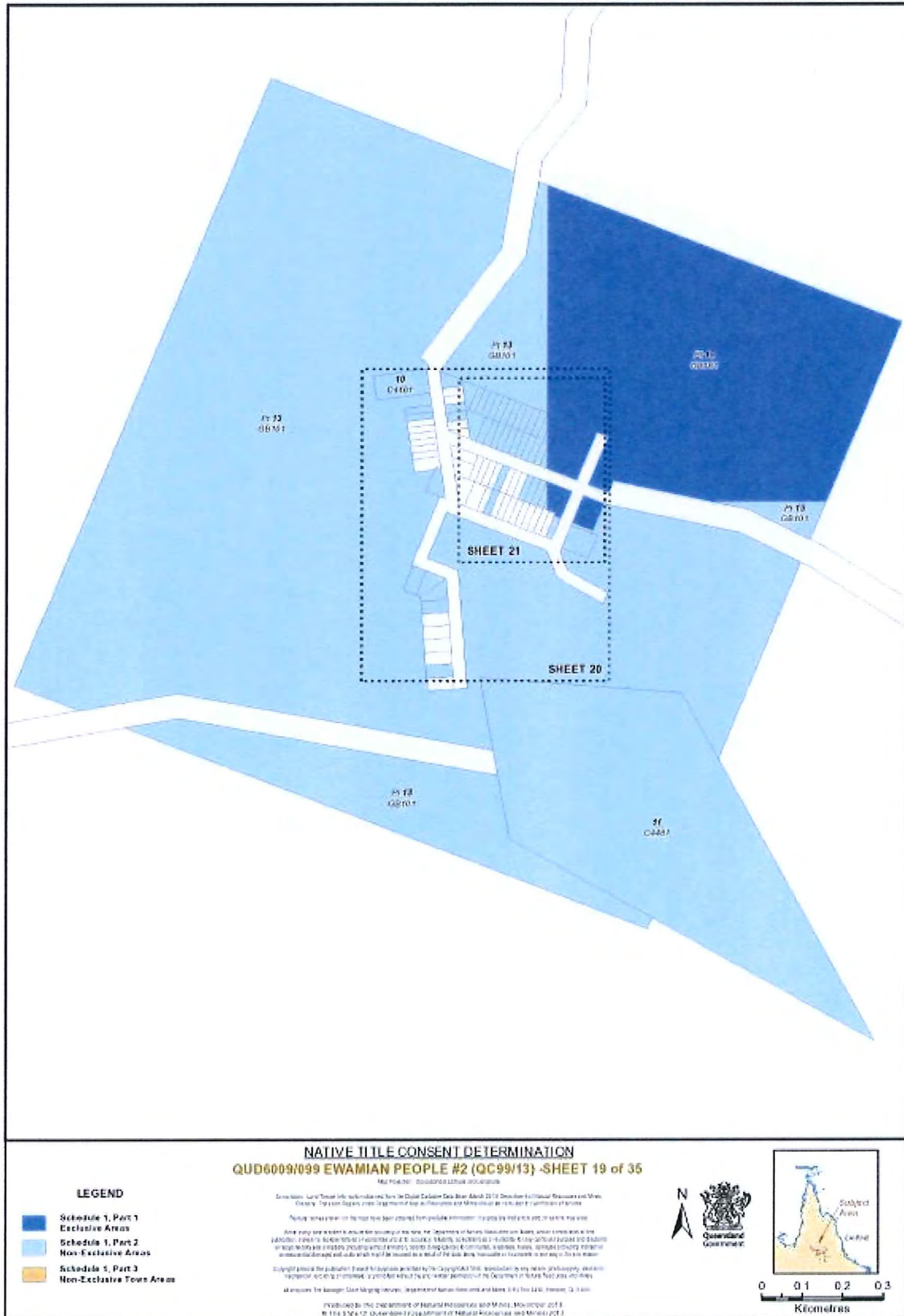
Document Path: K:\CLAIMMAP\QC99_13\Ewamian2\Consent\Map\QC99_13_Ewamian2_DeterminationMap_SHEET15.mxd

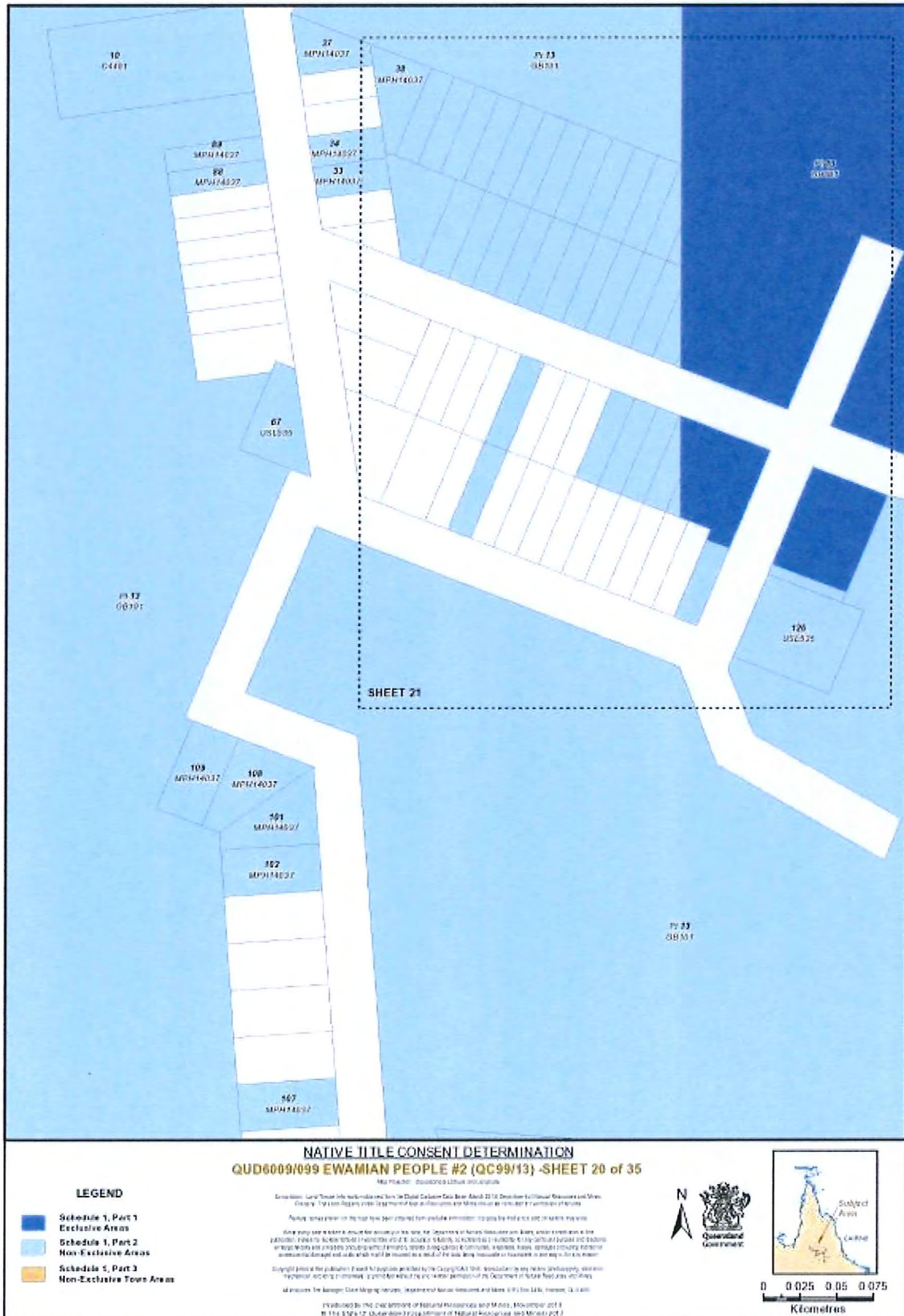


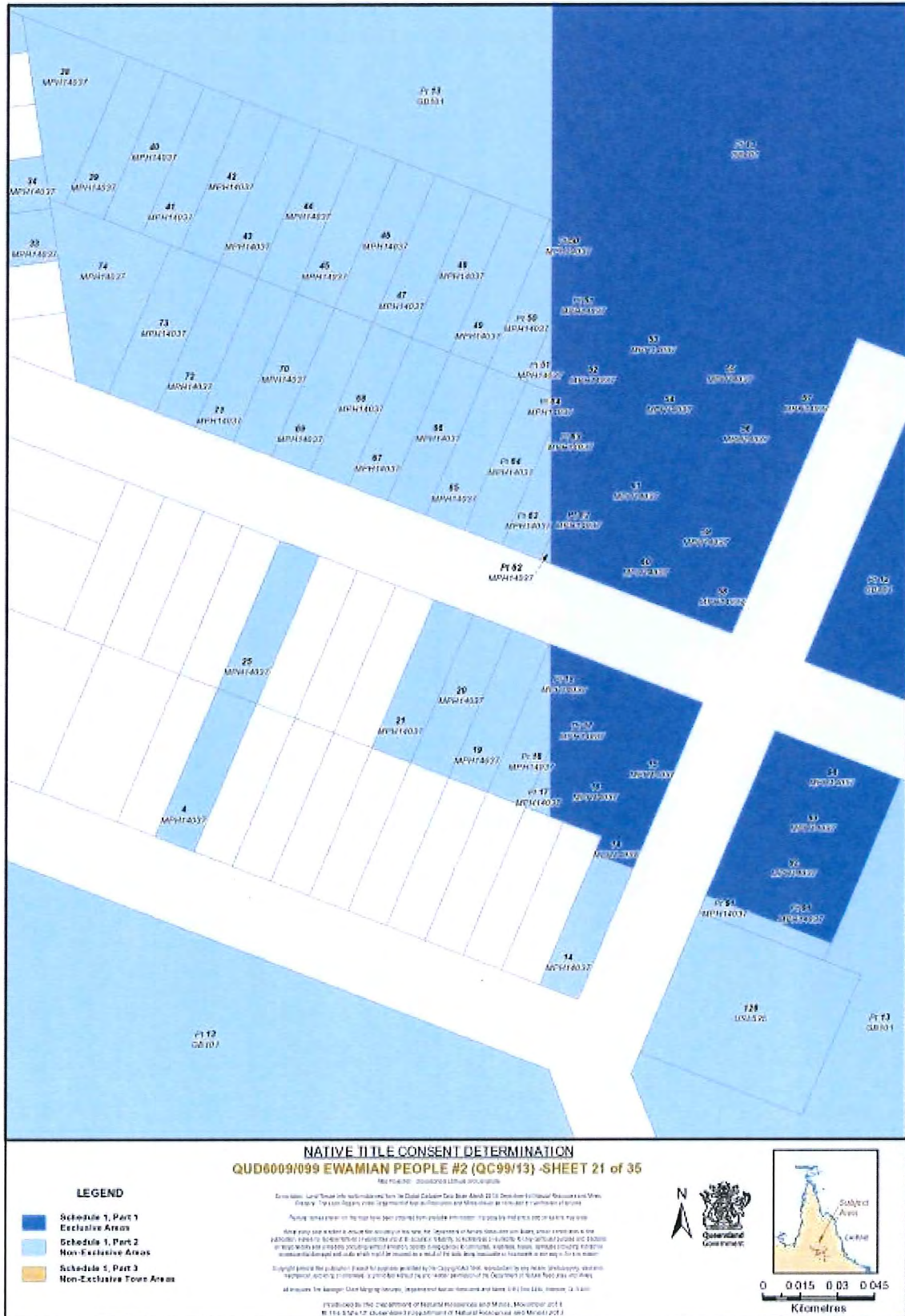




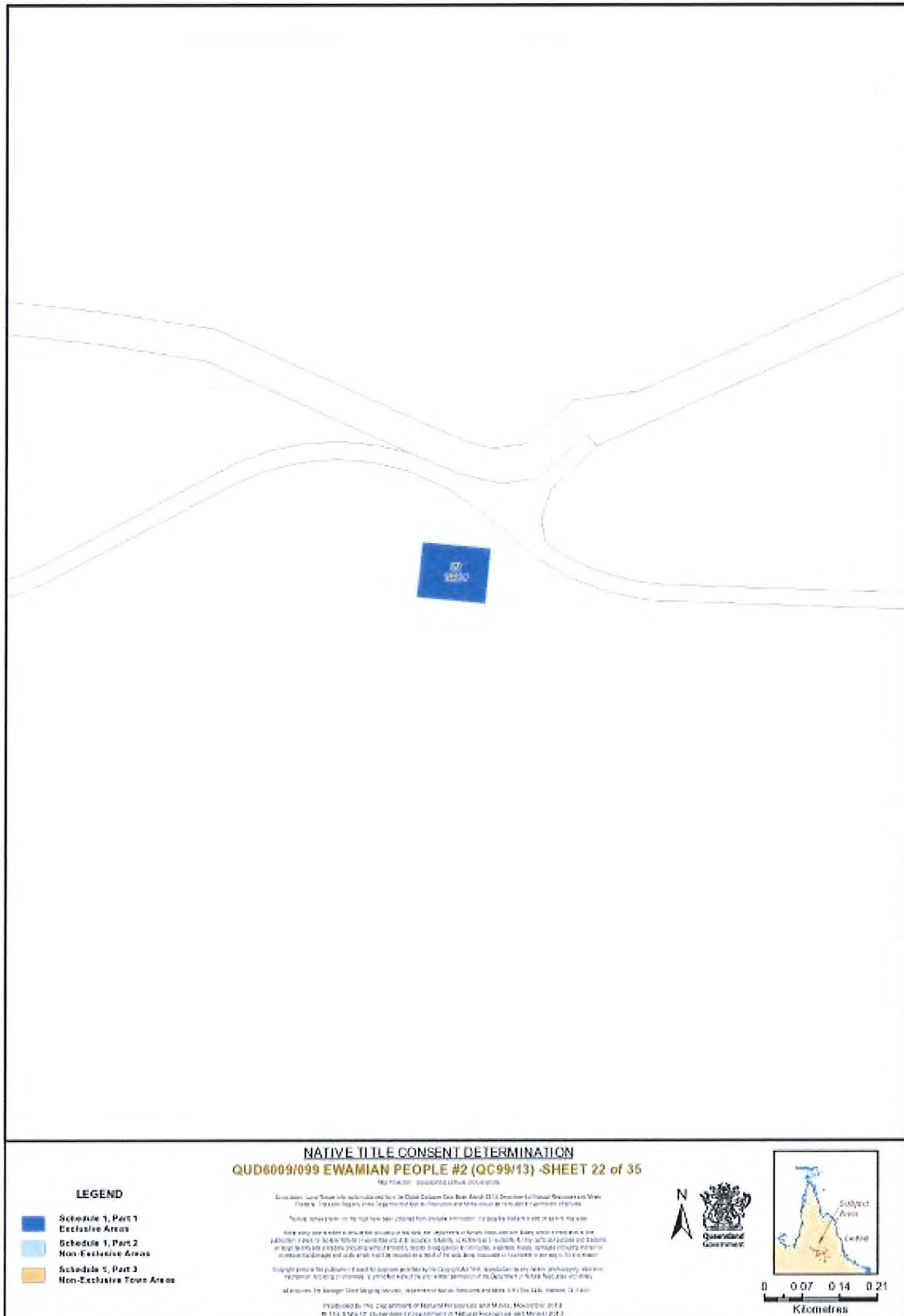
Document Path: K:\CLAIMMAP\Qc99_13\Ewamian2\ConsentMap\QC99_13_Ewamian2_DeterminationMap_SHEETS.mxd

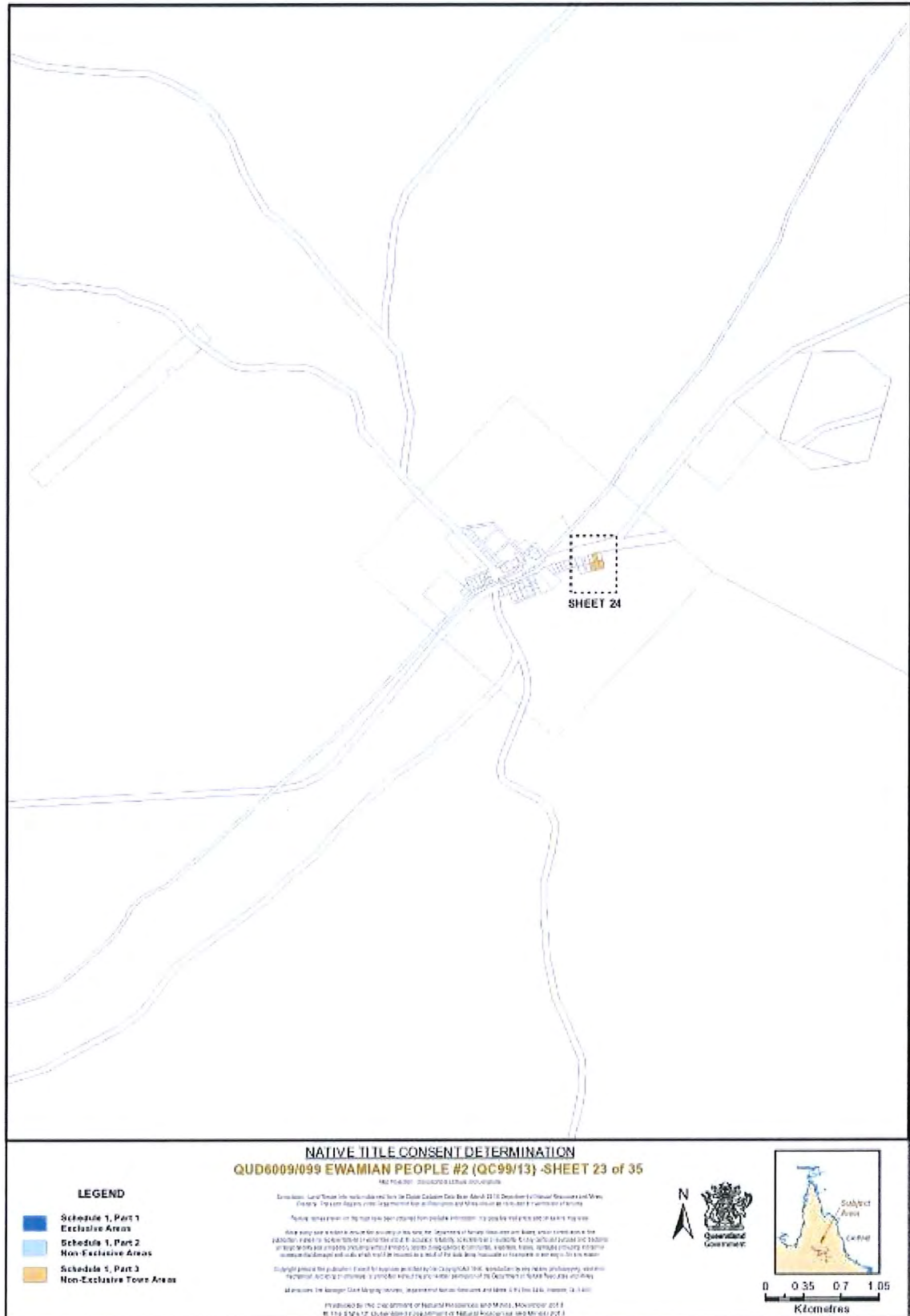


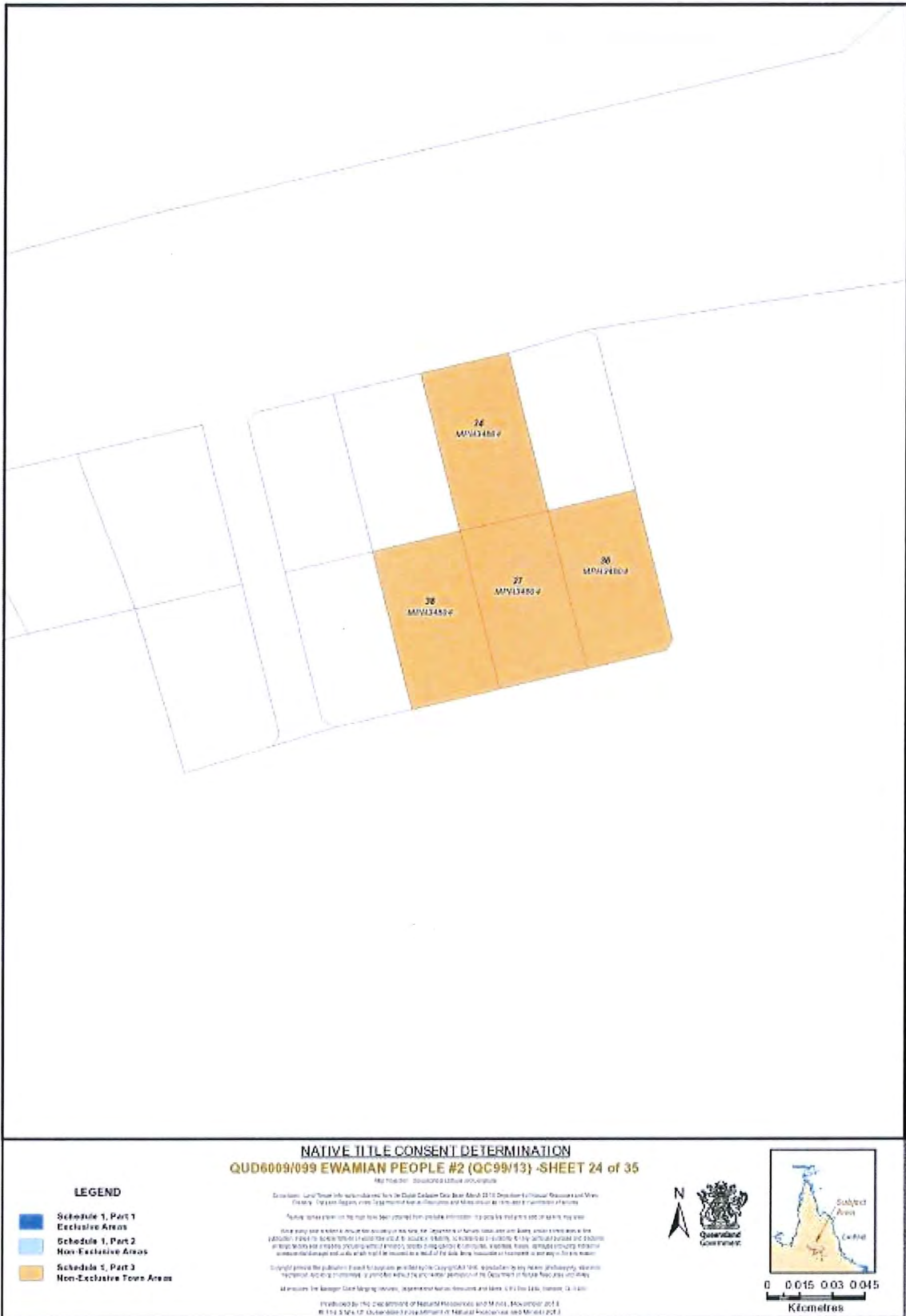


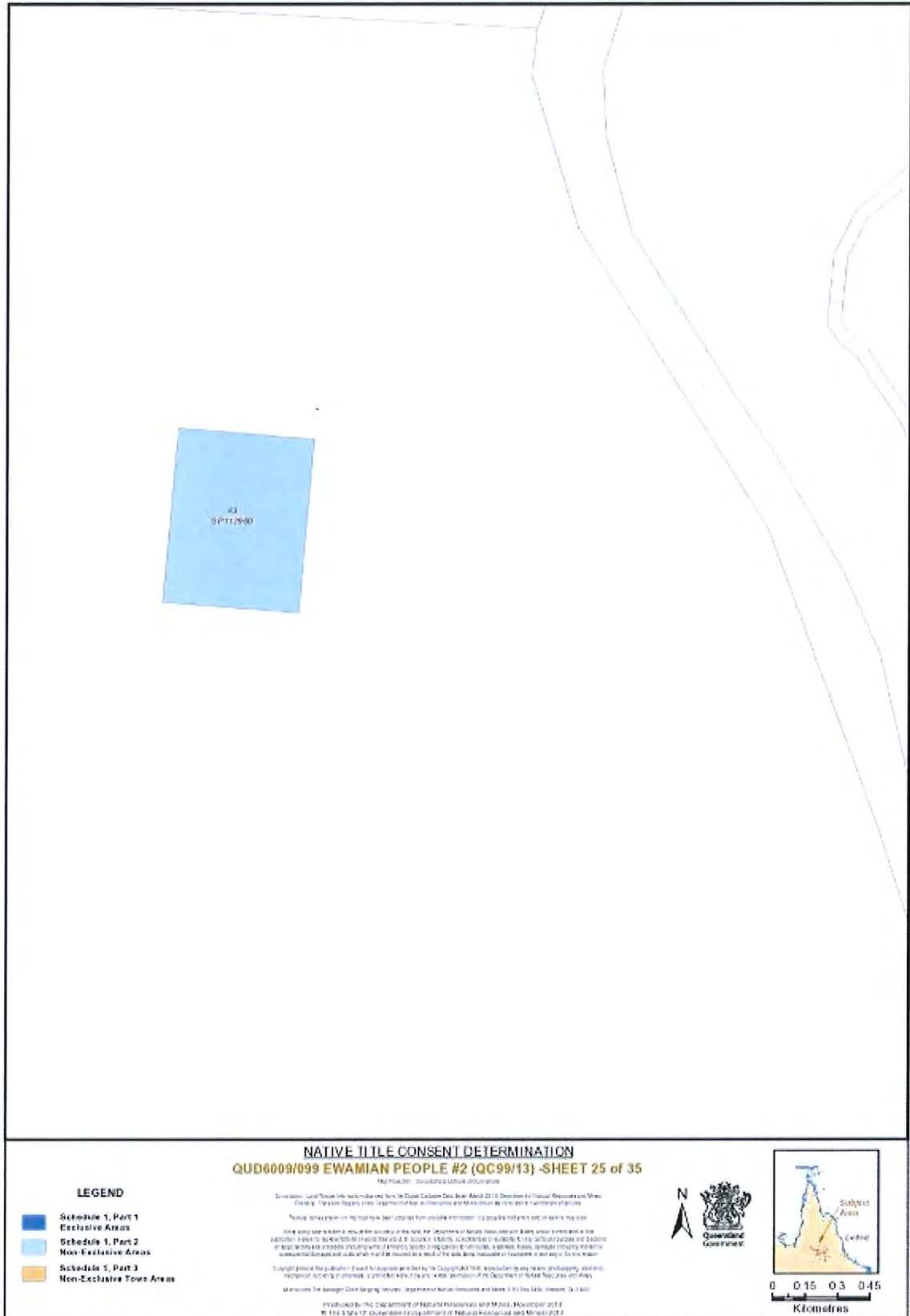


Document Path: K:\CLAIMMAP\QC99_13\Ewamian2\Qudetermination Map\QC99_13_Ewamian2_DeterminationMap_SHEETS.mxd









Document Path: K:\CLAIMMAP\QC99_13\Ewamian2\Consent\Map\QC99_13_Ewamian2\Consent\Map_SHEET25.mxd

